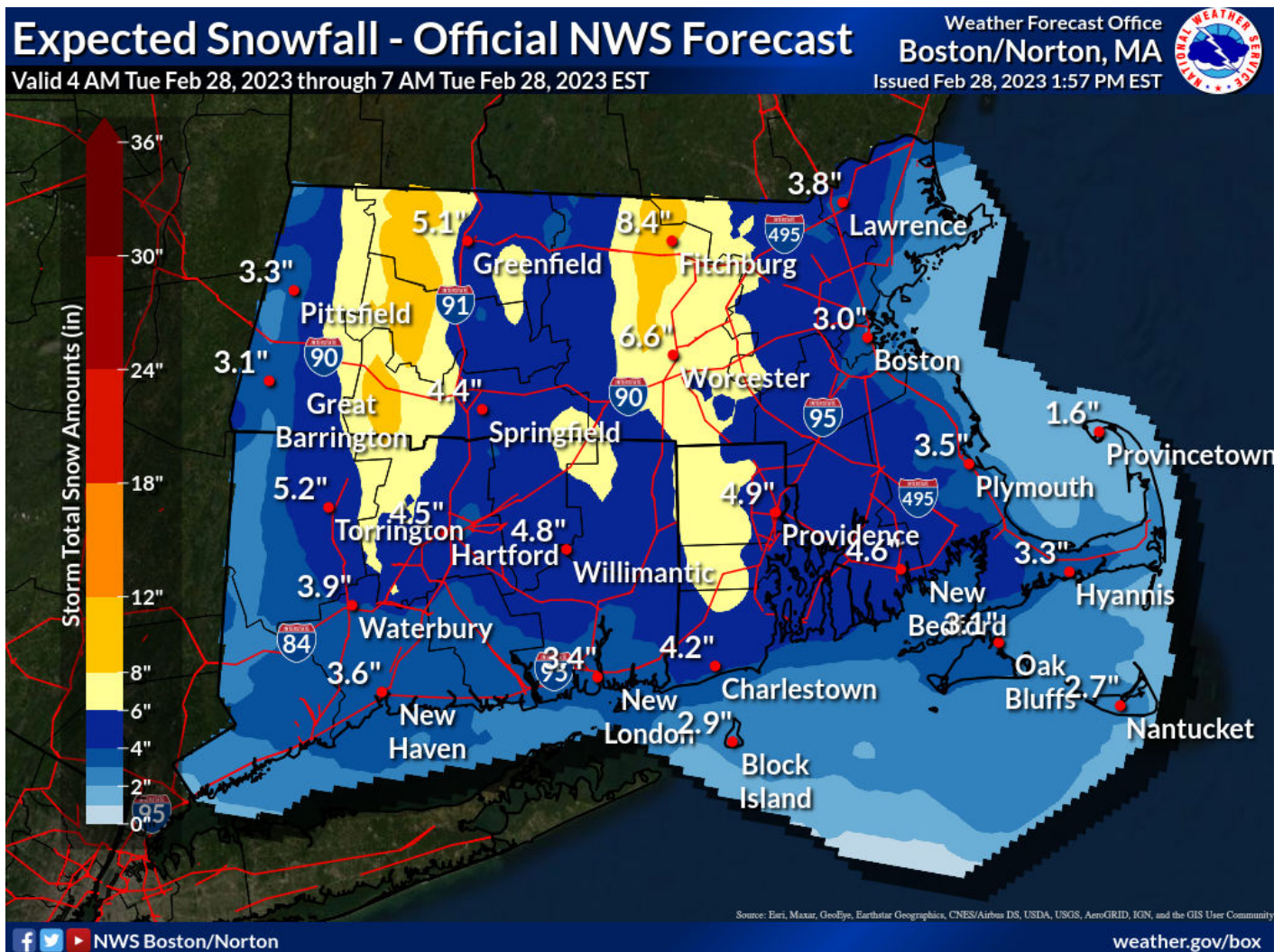


Winter Storm Warning Mon 7pm - Tue 7pm: Likely 3 - 5 inches



A **Winter Storm Warning** has been issued for Mon 7pm - Tue 7pm.

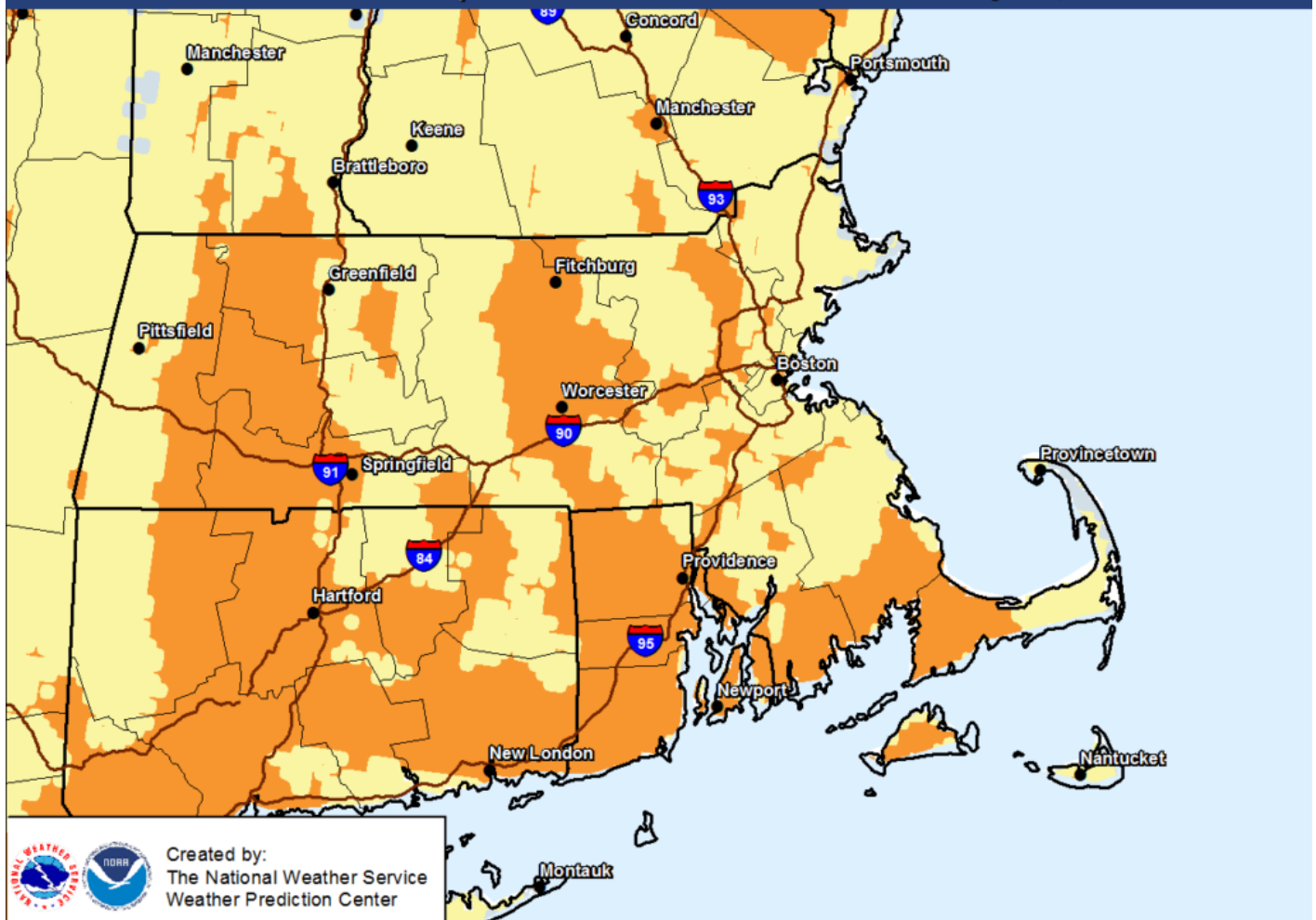
At Providence, snow began Mon 11pm and is expected to end Tue 6pm, with possibly a brief change to rain after Tue 12pm. Snow accumulation 3 - 5 inches expected with temperatures rising above freezing to a Tue afternoon high 37F. Somewhat greater amounts are possible outside the metropolitan area, mainly to the west and south.

Snow accumulation probabilities: at least 0.1in 100%, 1in 98%, 2in 93%, 4in 50%, and 6in near 0%.

Travel will be difficult with heaviest snow and lowest visibility Mon night into Tue morning, especially affecting the Tue morning commuting period, with snowfall rates less by Tue late morning and early afternoon accompanied by rising temperatures.

WSSI Overall Winter Storm Impacts

Valid through Thu, Mar 02, 2023 07 PM ET



Created by:
The National Weather Service
Weather Prediction Center

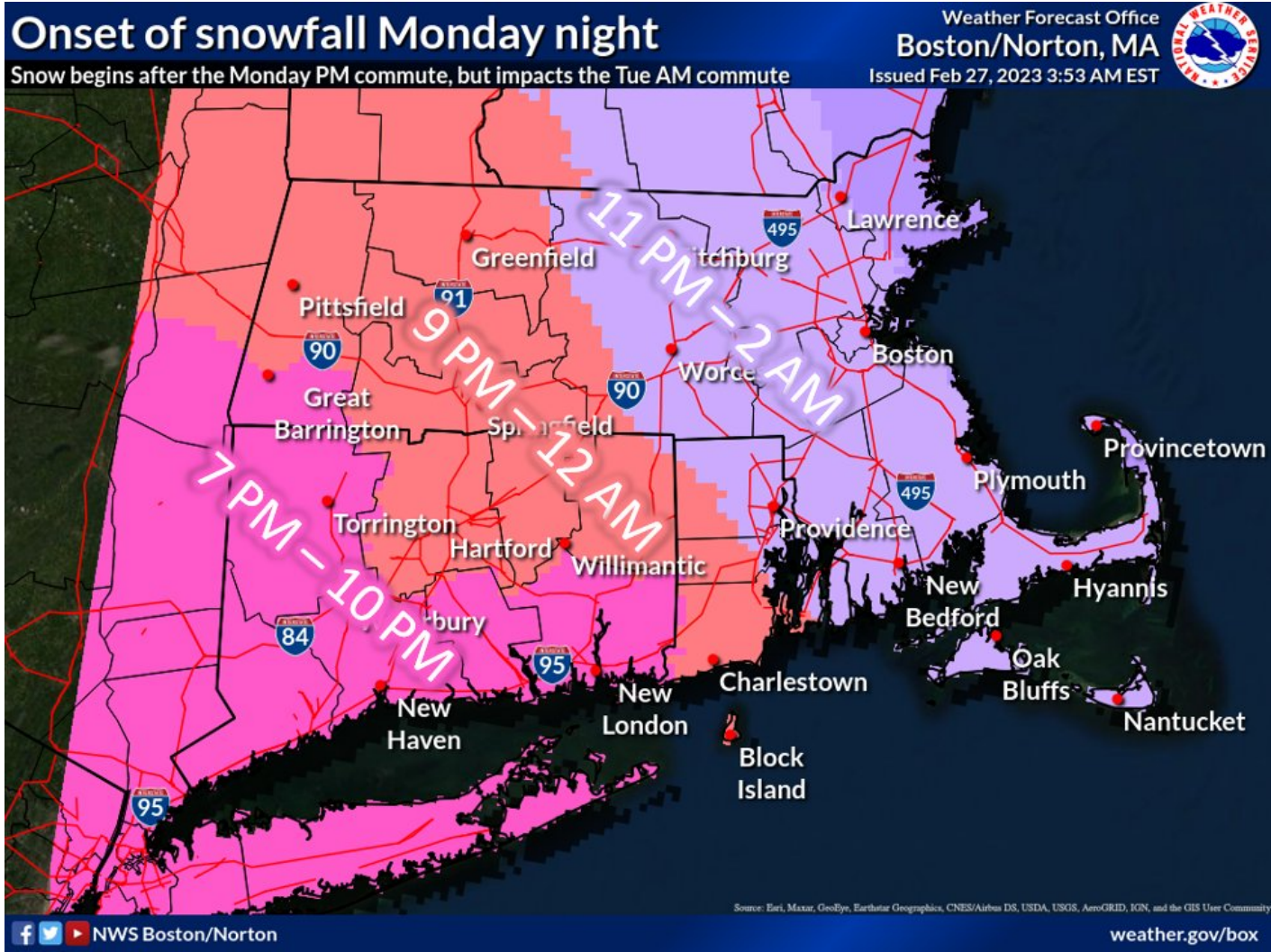
Potential Winter Storm Impacts Winter Storm Severity Index (WSSI) Issued: Mon, Feb 27, 2023 07 PM ET

<p>Winter Weather Area Expect winter weather.</p> <ul style="list-style-type: none"> Winter driving conditions. Drive carefully. 	<p>Minor Impacts Expect a few inconveniences to daily life.</p> <ul style="list-style-type: none"> Winter driving conditions. Use Caution while driving. 	<p>Moderate Impacts Expect disruptions to daily life.</p> <ul style="list-style-type: none"> Hazardous driving conditions. Use extra caution while driving. Closures and disruptions to infrastructure may occur. 	<p>Major Impacts Expect considerable disruptions to daily life.</p> <ul style="list-style-type: none"> Dangerous or impossible driving conditions. Avoid travel if possible. Widespread closures and disruptions to infrastructure may occur. 	<p>Extreme Impacts Expect substantial disruptions to daily life.</p> <ul style="list-style-type: none"> Extremely dangerous or impossible driving conditions. Travel is not advised. Extensive and widespread closures and disruptions to infrastructure may occur. Life-saving actions may be needed.
---	---	---	---	---

A number of municipalities have announced **parking bans** with some beginning as early as Mon 5pm, including Barrington, Bristol, Burrillville, Central Falls, Coventry, Cranston, Cumberland, East Greenwich, East Providence, Glocester, Hopkinton, Johnston, Lincoln, Middletown, Narragansett, Newport, North Providence, Pawtucket, Portsmouth, Richmond, Scituate, Seekonk (MA), Smithfield, Warren, West Greenwich, West Warwick, Woonsocket. (Warwick has announced a parking ban on social media but not on the centralized statewide system.)

Most public and private **schools have announced either complete closure or virtual learning** for Tue, including Bristol-Warren, Burrillville, Central Falls, Coventry, Cranston, Cumberland, East Providence, Foster-Glocester, Johnston, Northern RI Collaborative, Pawtucket, Providence, RI School for the Deaf, The Met (Providence and East Bay), Warwick, West Bay Collaborative, West Warwick, Wm

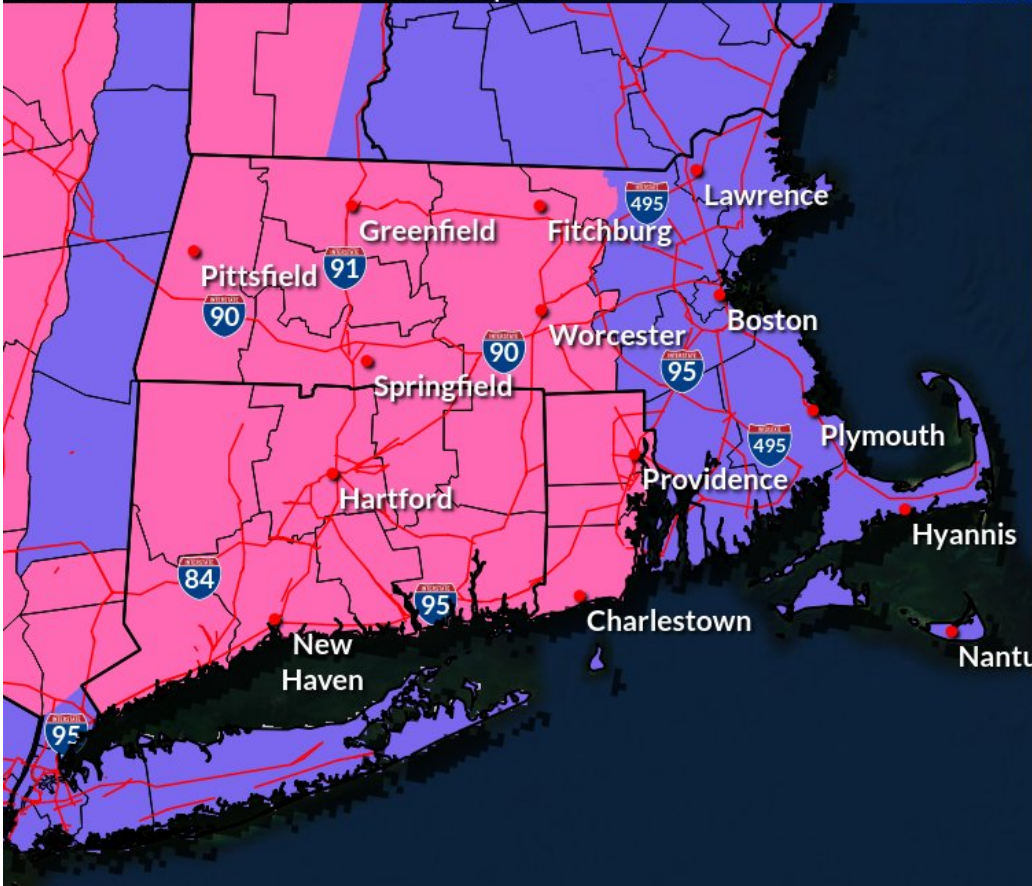
M Davies Jr Career-Tech HS, Woonsocket.



Hazardous Winter Weather

Snow Covered And Hazardous Roads Are Expected

Weather Forecast Office
Boston/Norton, MA
Issued Feb 27, 2023 4:07 AM EST



Winter Storm Warning

In effect 7 PM Mon thru 7 PM Tue

- Heavy snow at times
- Total accumulations of 5 to 9 inches expected
- Heaviest snow Mon night
- Snow covered roads

Winter Weather Advisory

In effect 7 PM Mon thru 7 PM Tue

- Heavy snow at times
- Total accumulations of 2 to 6 inches possible
- Heaviest snow late Monday night
- Snow covered roads

Source: Erii, Maxar, GeoEye, Earthstar Geographics, CNES/Airbus DS, USDA, USGS, AeroGRID, IGN, and the GIS User Community

More rain is likely Wed night into Thu afternoon, followed by another period of mixed rain and snow Fri morning into Sat morning.